

 Water Refill station

 Aid Station

Water and Aid are offered at the starting area. Starting area is at Location 50.

Northumberland Run Forest Run

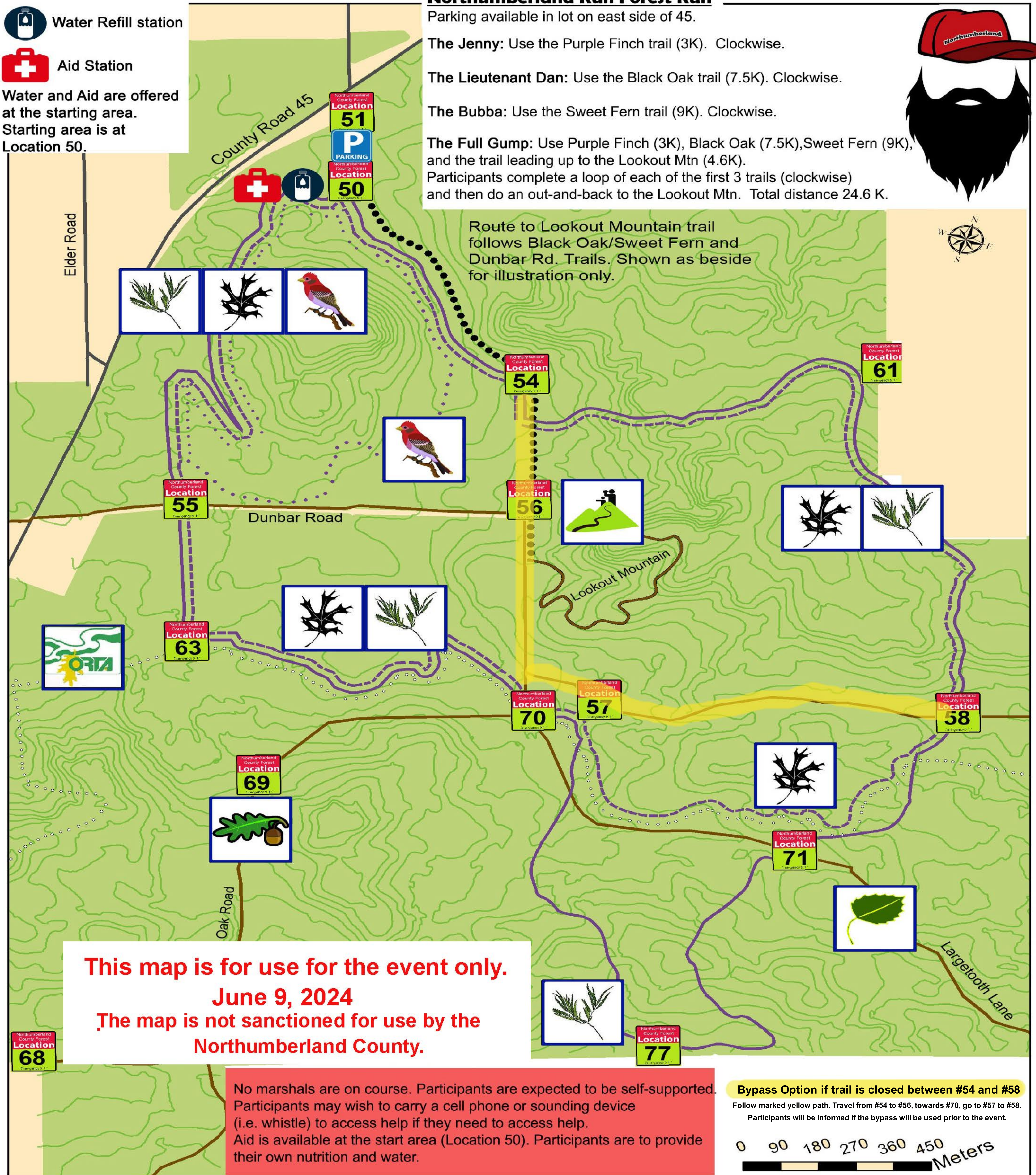

Parking available in lot on east side of 45.

The Jenny: Use the Purple Finch trail (3K). Clockwise.

The Lieutenant Dan: Use the Black Oak trail (7.5K). Clockwise.

The Bubba: Use the Sweet Fern trail (9K). Clockwise.

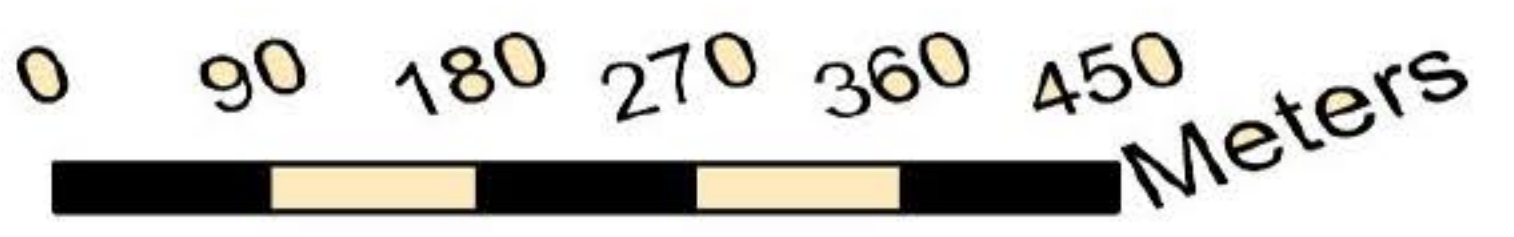
The Full Gump: Use Purple Finch (3K), Black Oak (7.5K), Sweet Fern (9K), and the trail leading up to the Lookout Mtn (4.6K). Participants complete a loop of each of the first 3 trails (clockwise) and then do an out-and-back to the Lookout Mtn. Total distance 24.6 K.














This map is for use for the event only.
June 9, 2024
The map is not sanctioned for use by the Northumberland County.

No marshals are on course. Participants are expected to be self-supported. Participants may wish to carry a cell phone or sounding device (i.e. whistle) to access help if they need to access help. Aid is available at the start area (Location 50). Participants are to provide their own nutrition and water.

Bypass Option if trail is closed between #54 and #58
Follow marked yellow path. Travel from #54 to #56, towards #70, go to #57 to #58. Participants will be informed if the bypass will be used prior to the event.



-  Purple Finch Loop (3 km) 
-  Sweet Fern Loop (9 km) 
-  Black Oak Loop (7.5 km) 
-  Route To Lookout Mtn (2.3 km) 
-  Oak Ridges Trail 
-  White Oak Road 
-  Targettooth Lane 
-  5 m Contour
-  Location Markers
-  Parking Lots
-  Northumberland County Forest